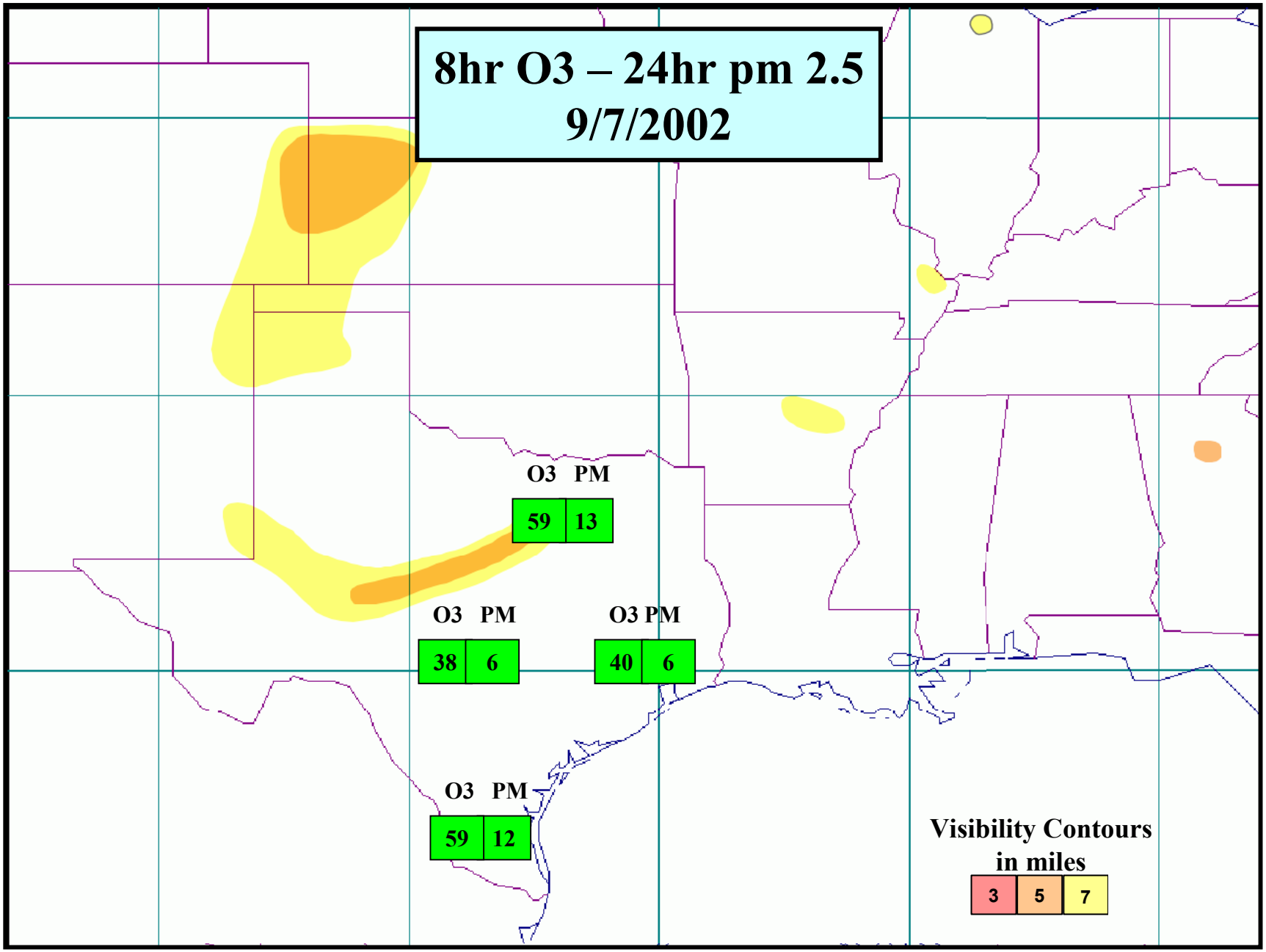
8hr O3 – 24hr pm 2.5
9/7/2002
O3 PM
59 13
O3 PM
38 6
O3 PM
40 6
O3 PM
59 12
Visibility Contours
in miles
3 5 7

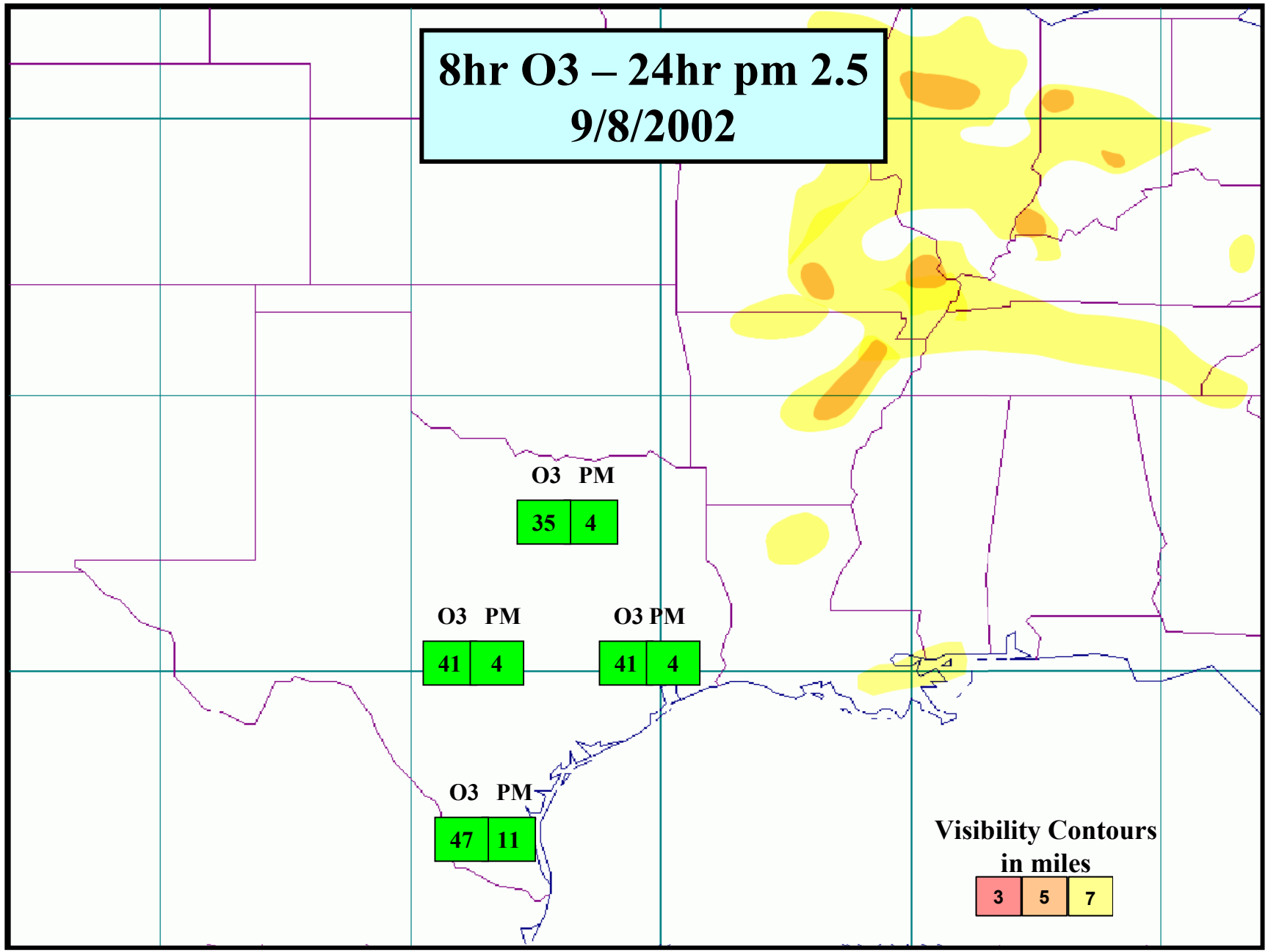
8hr O3 – 24hr pm 2.5
9/8/2002
O3 PM
35 4
O3 PM
41 4
O3 PM
41 4
O3 PM
47 11
Visibility Contours
in miles
3 5 7

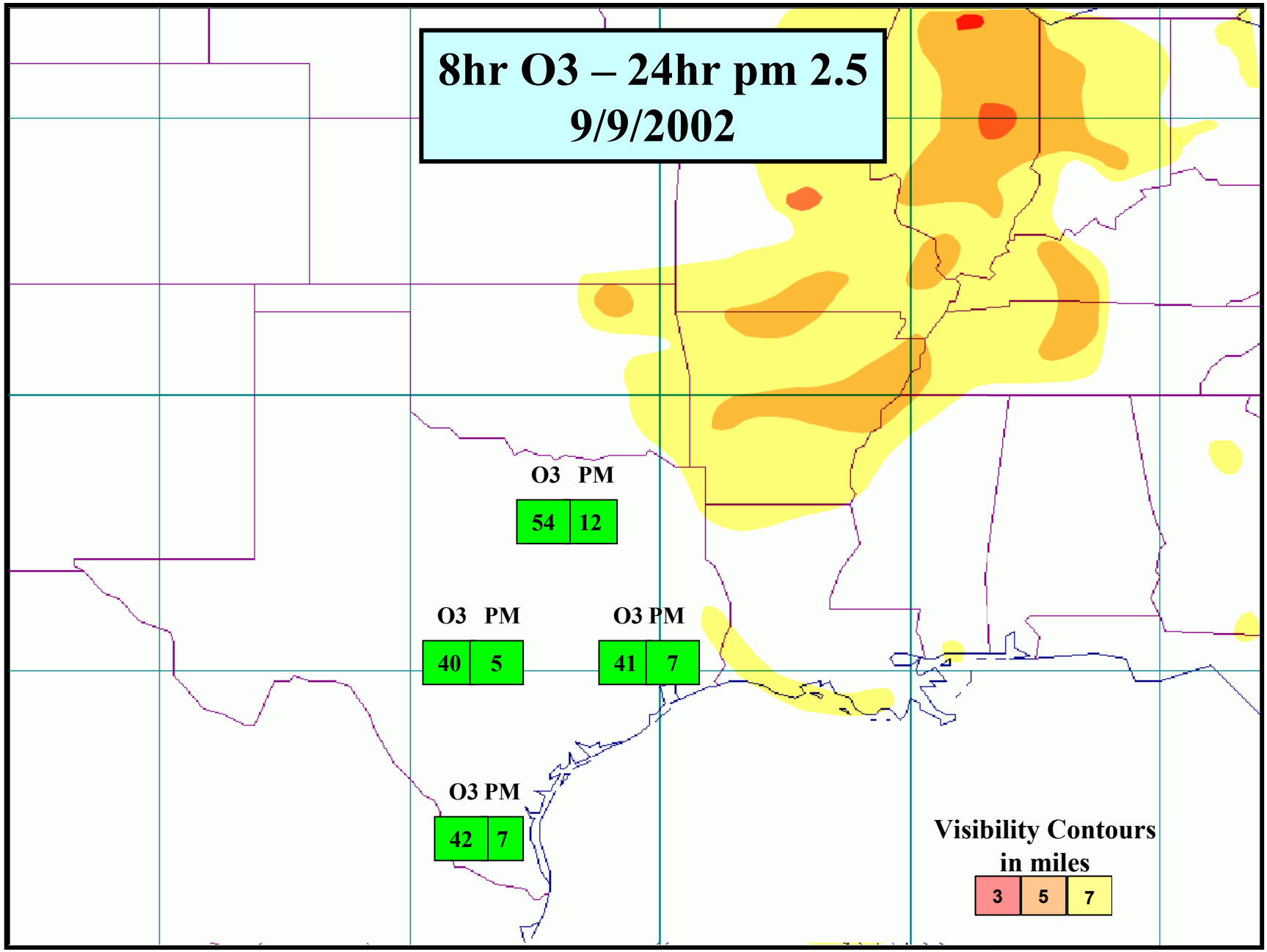
8hr O3 – 24hr pm 2.5
9/9/2002
O3 PM
54 12
O3 PM
40 5
O3 PM
41 7
O3 PM
42 7
Visibility Contours
in miles
3 5 7

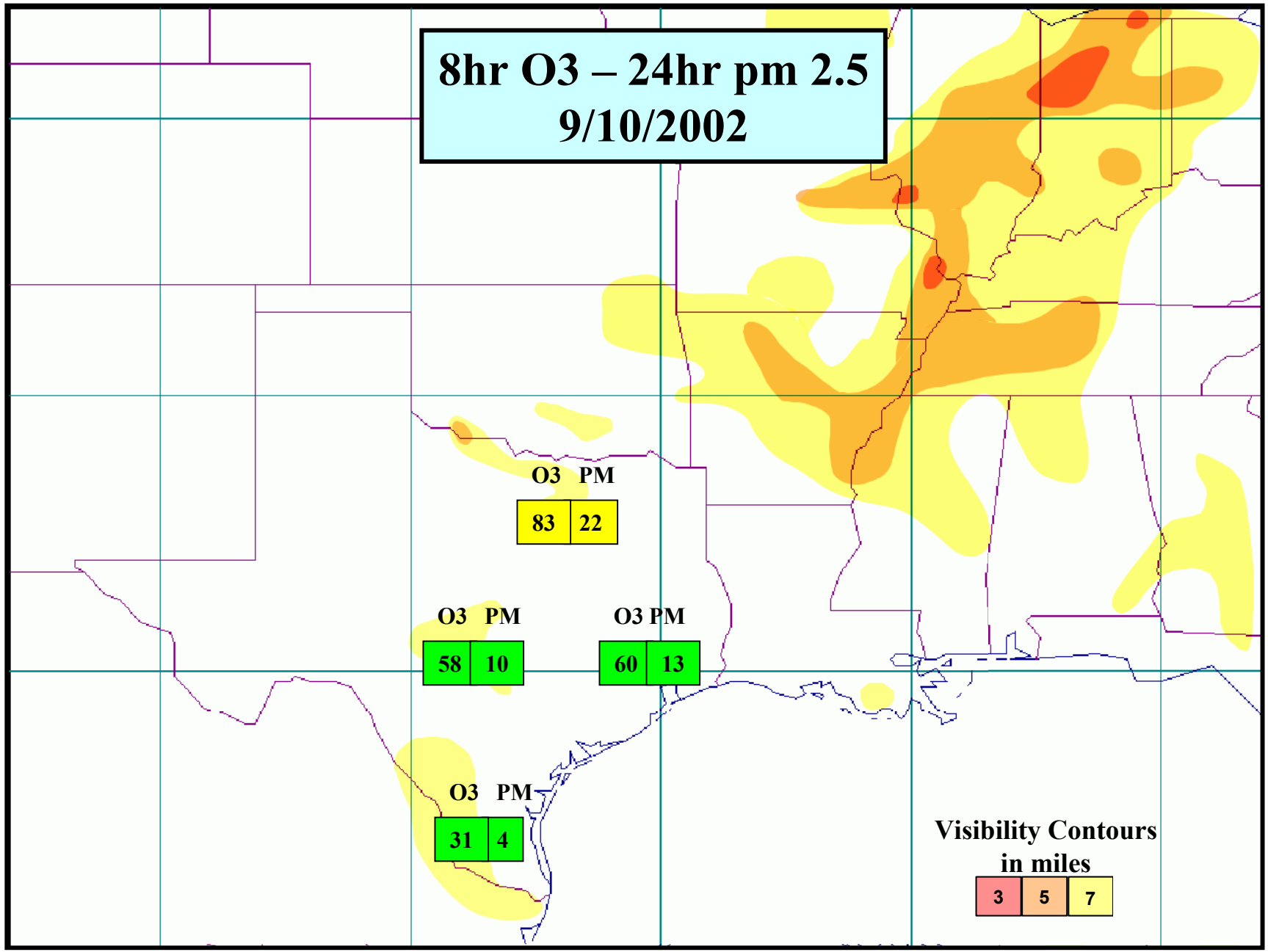
8hr O3 – 24hr pm 2.5
9/10/2002
O3 PM
83 22
O3 PM
58 10
O3 PM
60 13
O3 PM
31 4
Visibility Contours
in miles
3 5 7

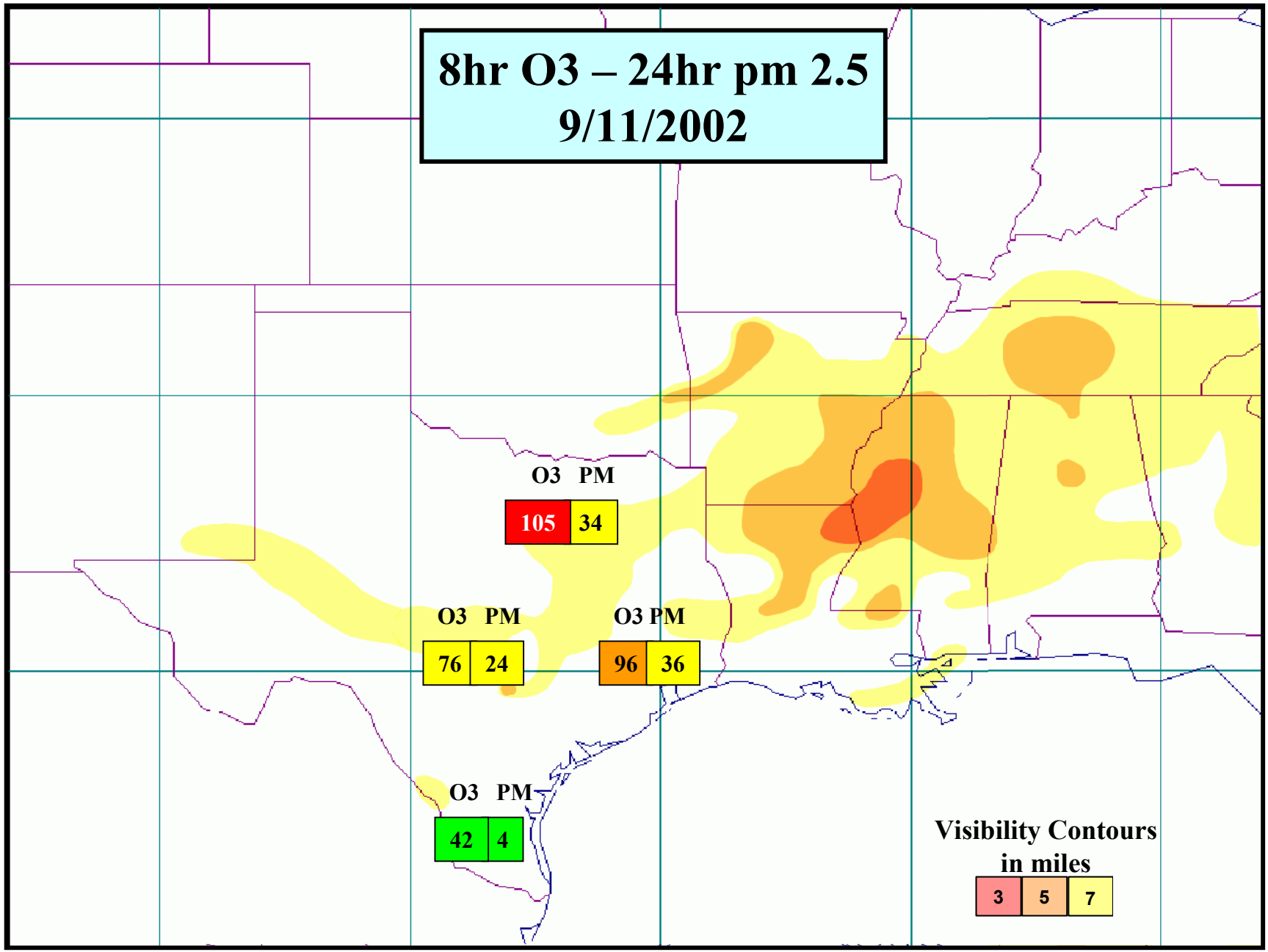
8hr O3 – 24hr pm 2.5
9/11/2002
O3 PM
105 34
O3 PM
76 24
O3 PM
96 36
O3 PM
42 4
Visibility Contours
in miles
3 5 7

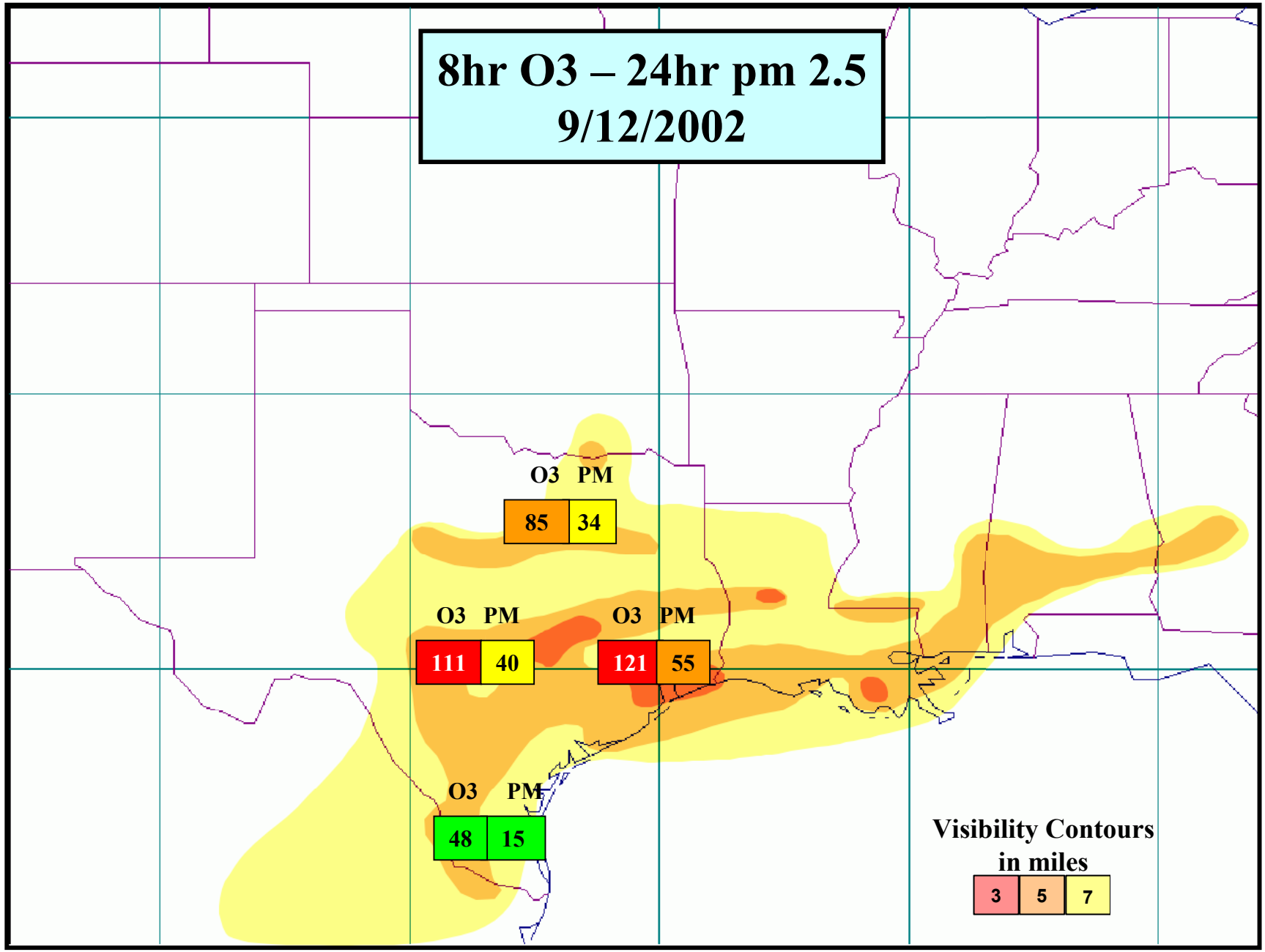
8hr O3 – 24hr pm 2.5
9/12/2002
O3 PM
85 34
O3 PM
111 40
O3 PM
121 55
O3 PM
48 15
Visibility Contours
in miles
3 5 7

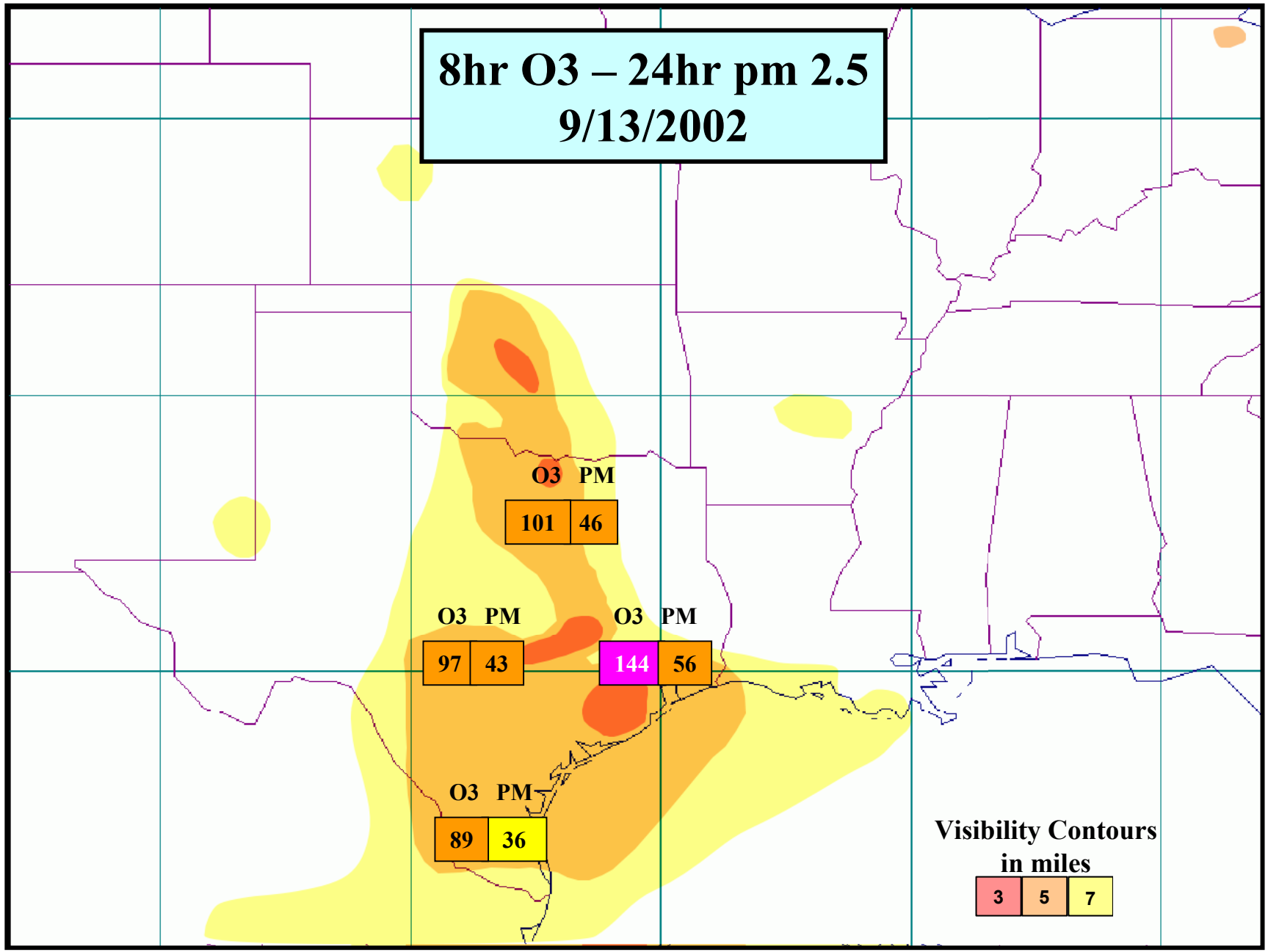
8hr O3 – 24hr pm 2.5
9/13/2002
O3 PM
101 46
O3 PM
97 43
O3 PM
144 56
O3 PM
89 36
Visibility Contours
in miles
3 5 7

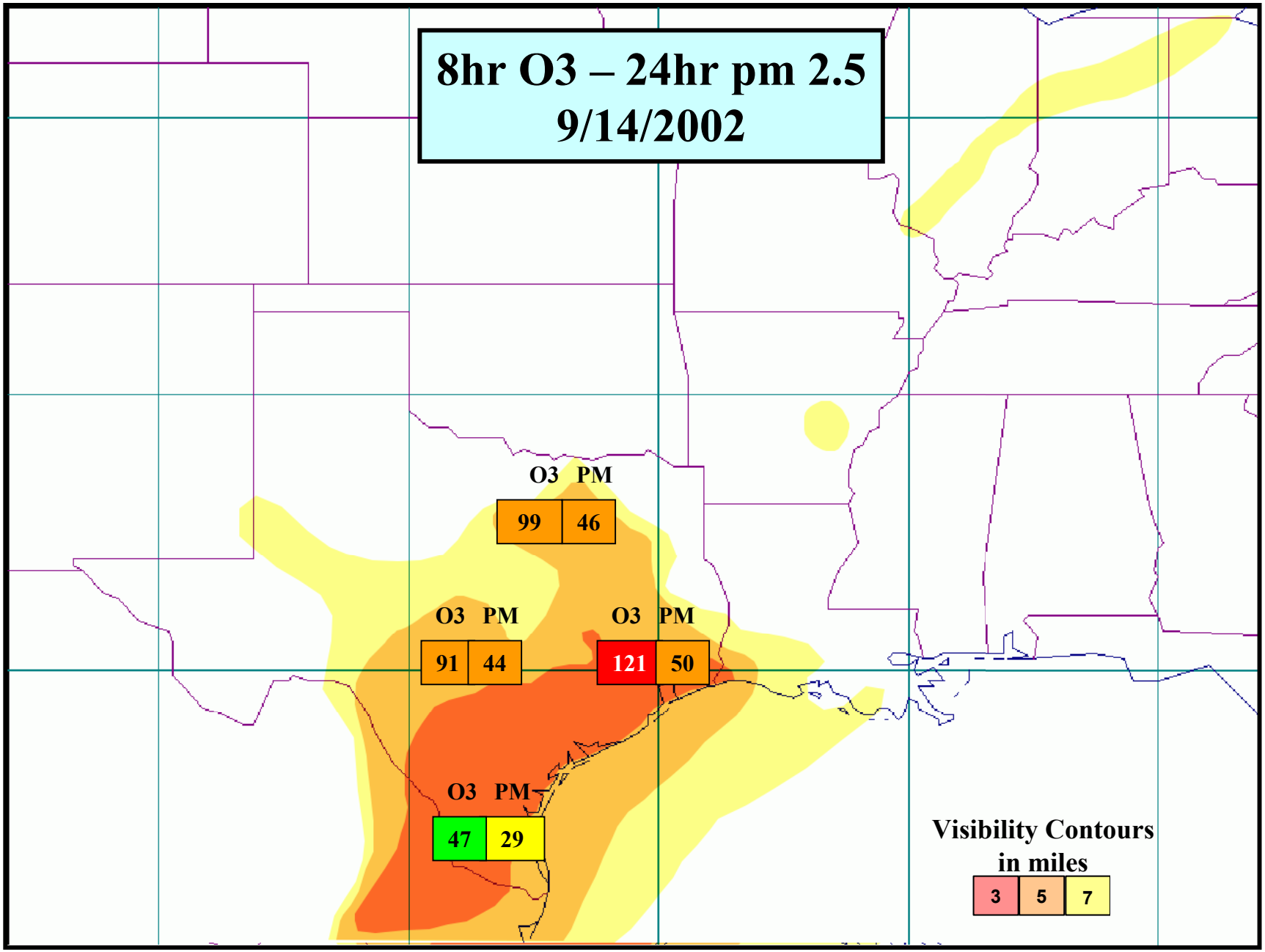
8hr O3 – 24hr pm 2.5
9/14/2002
O3 PM
99 46
O3 PM
91 44
O3 PM
121 50
O3 PM
47 29
Visibility Contours
in miles
3 5 7

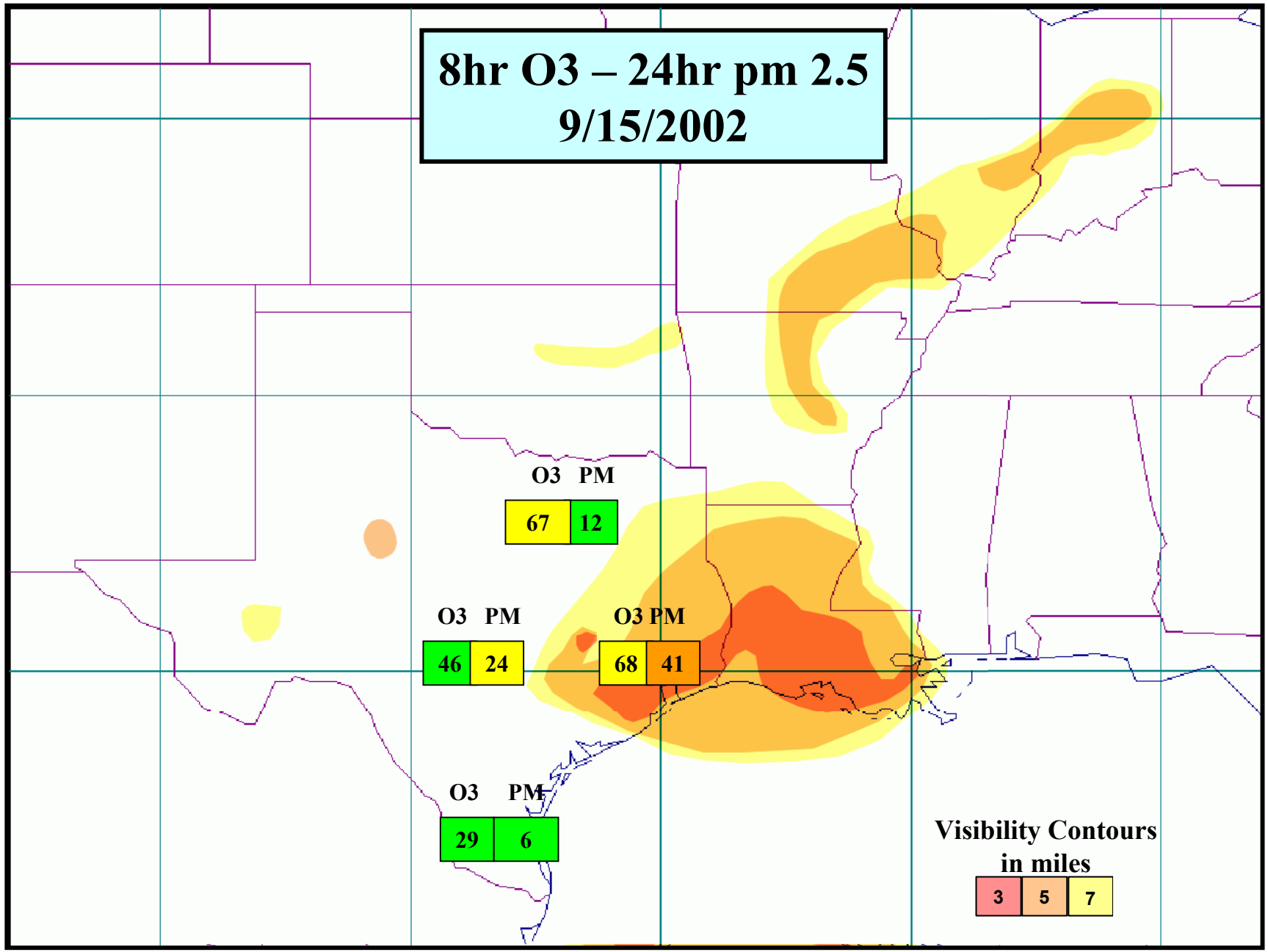
8hr O3 – 24hr pm 2.5
9/15/2002
O3 PM
67 12
O3 PM
46 24
O3 PM
68 41
O3 PM
29 6
Visibility Contours
in miles
3 5 7

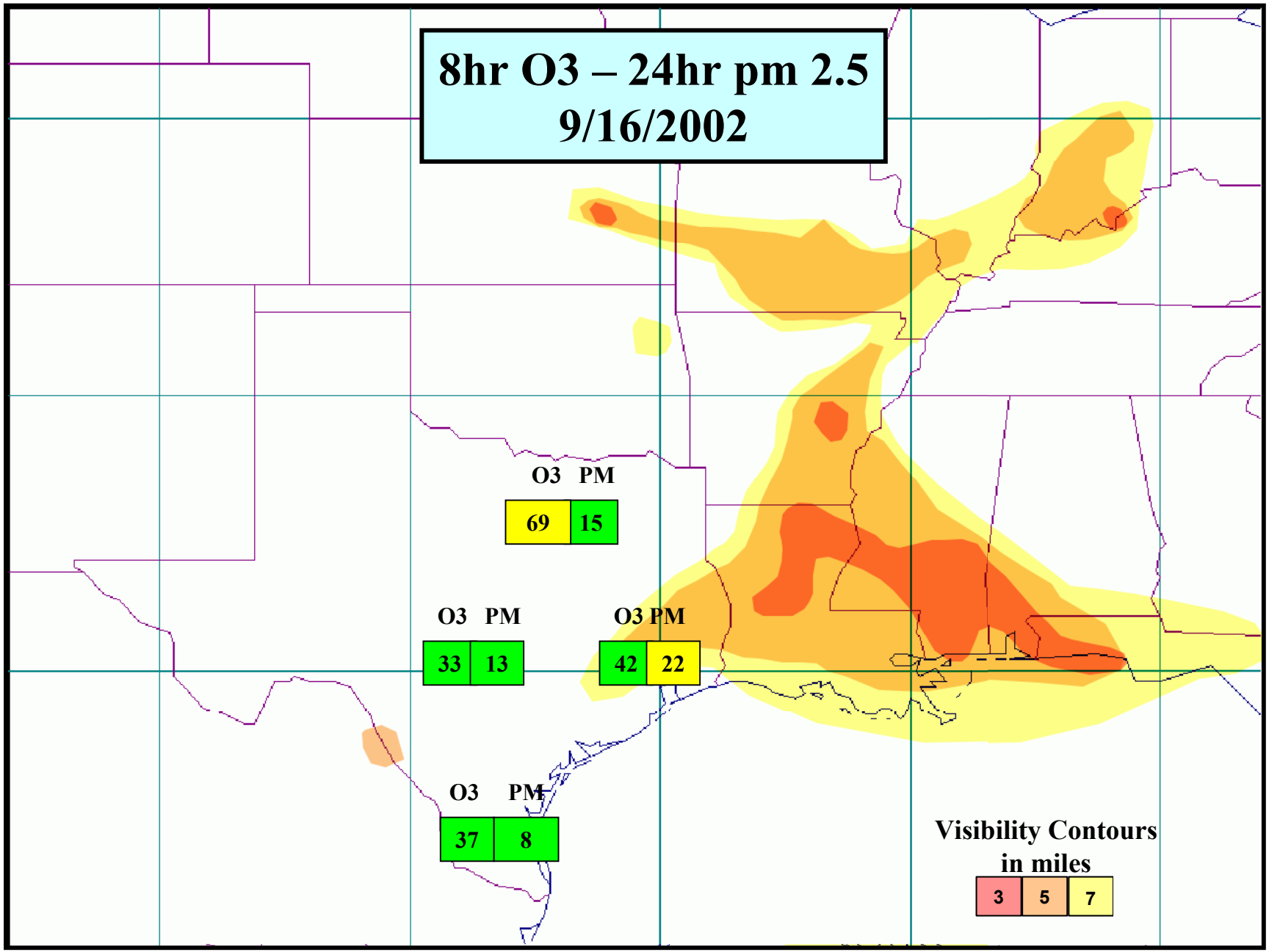
8hr O3 – 24hr pm 2.5
9/16/2002
O3 PM
69 15
O3 PM
33 13
O3 PM
42 22
O3 PM
37 8
Visibility Contours
in miles
3 5 7

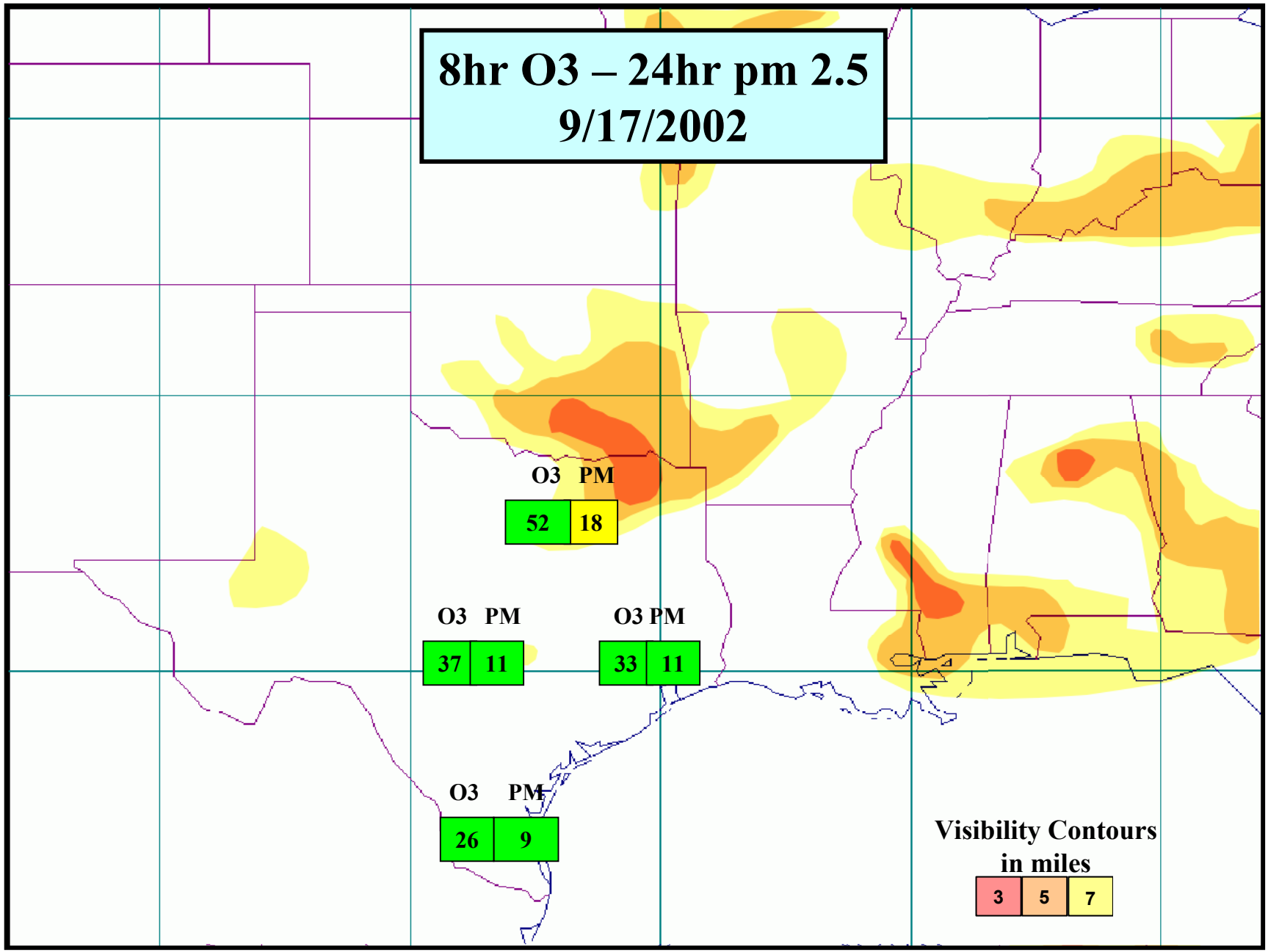
8hr O3 – 24hr pm 2.5
9/17/2002
O3 PM
52 18
O3 PM
37 11
O3 PM
33 11
O3 PM
26 9
Visibility Contours
in miles
3 5 7

Texas 8 Hour Ozone

Area	9/7/02	9/8/02	9/9/02	9/10/02	9/11/02	9/12/02	9/13/02	9/14/02	9/15/02	9/16/02	9/17/02
Houston	40	38	36	60	84	109	144	121	55	42	33
Galveston-Texas City	34	34	37	47	66	89	71	96	60	24	24
Brazoria	40	41	38	47	96	121	119	91	53	24	18
Beaumont-Port Arthur	32	36	41	65	95	95	92	121	68	30	26
Dallas	55	35	50	72	94	82	101	99	62	64	52
Fort Worth-Arlington	59	35	54	83	105	85	98	95	67	69	44
Tyler	41	30	52	63	87	78	73	86	72	34	37
Longview Marshall	44	28	57	68	88	77	82	90	84	39	43
Austin-San Marcos	31	36	35	53	76	87	96	91	45	31	35
San Antonio	38	40	40	58	75	111	97	91	46	33	37
Corpus Christi	43	41	40	35	69	100	96	71	37	38	27
Vistoria	42	52	34	41	76	86	93	75	44	37	24
Laredo	35	42	25	27	50	69	66	49	28	24	19
McAllen-Edinburg-Mission	53	34	42	31	42	48	89	47	29	37	26
Brownsville-Harlington	59	47	35	28	25	40	82	36	17	24	20

EPA Air Quality Index
Good
Moderate
Unhealthy for Sensitive Groups
Unhealthy
Very Unhealthy